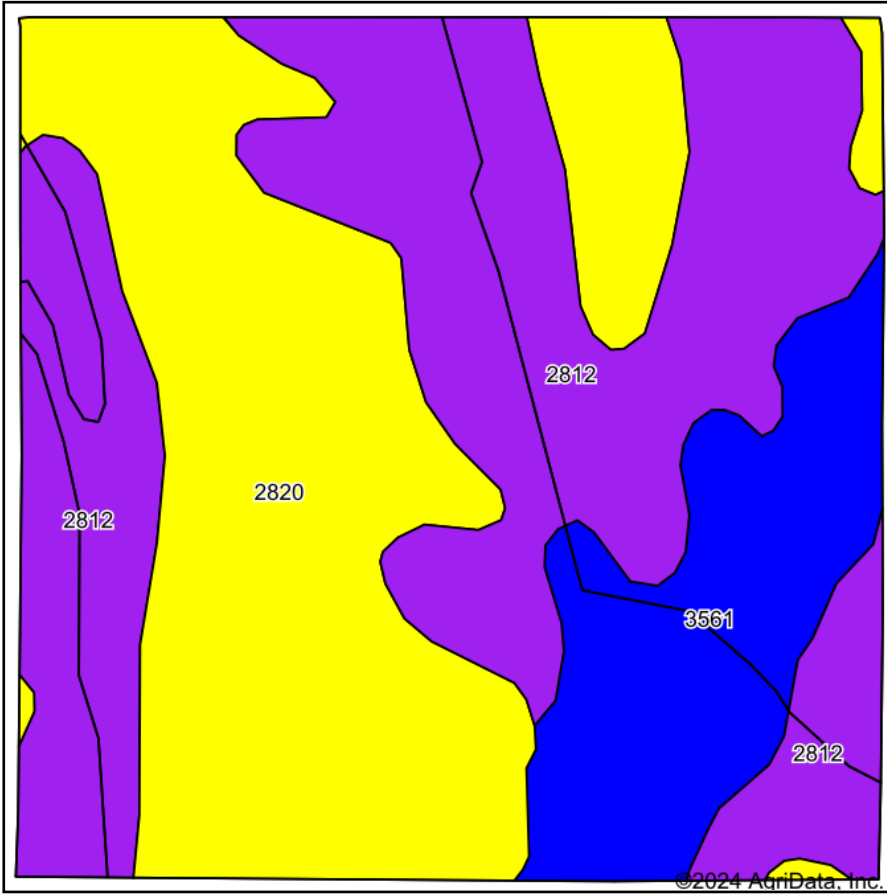
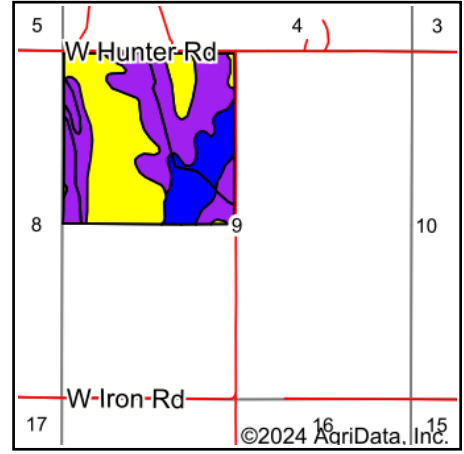


Soils Map



Soils data provided by USDA and NRCS.







State: **Kansas**
 County: **Phillips**
 Location: **9-2S-18W**
 Township: **Freedom**
 Acres: **154.07**
 Date: **1/30/2024**

Maps Provided By:

 CUSTOMIZED ONLINE MAPPING
 © AgriData, Inc. 2023 www.AgriDataInc.com



Area Symbol: KS147, Soil Area Version: 21

Code	Soil Description	Acres	Percent of field	Non-Irr Class Legend	Non-Irr Class *c	Irr Class *c	*n NCCPI Soybeans
2812	Uly silt loam, 10 to 20 percent slopes	69.11	44.9%		Vle	Vle	65
2820	Uly silt loam, 6 to 11 percent slopes, eroded	60.94	39.6%		IVe	IVe	65
3561	Hobbs silt loam, occasionally flooded	23.76	15.4%		IIw	IIw	79
2819	Uly silt loam, 6 to 11 percent slopes	0.26	0.2%		IVe	IVe	72
Weighted Average					4.59	4.59	*n 67.2

*n: The aggregation method is "Weighted Average using all components"

*c: Using Capabilities Class Dominant Condition Aggregation Method